

Submission to - Auckland Transport

From – Brian Carran, Chairman, Greenhithe Residents Assn

Copied to – GRA Committee, Local Board Members, Councillors Watson and Walker

Dated – April 2020

Re – Dangerous Footpaths in Greenhithe Project

This submission is a request to have repair work carried out on 108 broken footpaths considered to be dangerous, some known to have caused accidents.

The Committee has compiled this list based on the criteria that the defective path must have a trip of 15mm or greater or be completely crazed or missing all together.

They have excluded;

1. The many hundreds of cracks that are concided 'cosmetic' fixes.
2. Walking paths that are the juristiction of the Council Parks Dept.
3. Rame Road from 71 > as this is part of an active redevelopment program with Auckland Transport and Auckland Council from a Local Board funding allocation.
4. Any reference to the nine roads in Greenhithe with no footpaths at all.

The 25 issues that are accessed as **Critical *** are marked in Red. Watercare issues are marked in **blue** and those that are clearly contractor damage are marked in **Orange**.

In carrying out this exercise, walking or riding every street, it was recognised that Greenhithe has many kilometers of very good footpaths, particually those constructed in the last 20 years. Most of the attached defects are in older established areas.

Greenhithe has histroically been a much neglected backwater of the North Shore where footpath repair has appeared to have been a low priority. It is plagued with more than normal ground water seepage and tree roots causing many of these issues.

There is community wide concern about the safety of our footpaths which is justified following this research. This community, which is now a large rates contributor to AucklandCouncil, would be most grateful if we could progressively have our 'danger' spots repatriated over the next year or two. Certianly the extreme danger spots addressed with some haste.

We are most happy to meet Auckland Transport officers along with Councillors and Local Board representitives to inspect these trouble spots.

We look forward to your early, post C19, response.

Yours Sincerely

Brian Carran

Chairman - Greenhithe Residents Assn



1. Oscar Rd, 20 m from Roland Rd cnr *



2. Entrance to Thomas Hunter



3. Outside 40 Roland Rd



4. Memorial Park on Roland Rd*



5. Memorial Park *



6. Memorial Park *



7. Memorial Park *



8. Greenhithe Rd ½ way down the hill - north side




9. Outside 32 Greenhithe Rd *




10. Outside 44 Greenhithe Rd



11. Beginning of Birchwood Grove



12. Outside 4 Birchwood Grove



13. Outside 2 Waipuia



14. Outside 6 Waipuia



15. Outside 6 Waipuia



16. Outside 12 Waipuia



17. Outside 12 Waipuia



18. Outside 16 Waipuia



19. Outside 14 Waipuia



20. Outside 22 Waipuia



27. Outside 3 Greenhithe Rd



*28. Outside 5 Greenhithe Rd and Community hall**



29. Outside Greenhithe Community Hall



30. Outside Kings Liquor on Greenhithe Rd



31. Cnr Greenhith Rd and Roland Rd – South side*



32. Greenhithe Rd outside school – west*



33. Greenhithe Rd outside school *



34. Greenhithe Rd outside school *




35. Outside 45 Greenhithe Rd



36. Outside 65 Greenhithe Rd




37. Outside 81 Greenhithe Rd *



38. Cnr of Greenhithe and Dressarge



39. Outside 111 Greenhithe Rd



40. East end of Motorway bridge on greenhithe Rd




41. Outside 133 Greenhithe Rd



42. Outside 137 greenhithe Rd*



43. Outside 137 Greenhithe Rd



44. Outside 183 Greenhithe Rd*




45. Outside 185 Greenhithe Rd




46. Outside 228 Upperharbour Dr




47. Outside 210 Upperharbour Dr



48. Outside 178 Upperharbour Dr



49. Outside 174 Upperharbour Dr



50. Outside 158 Upper Harbour Dr



51. Outside 42 Upperharbour Dr



52. Outside 78 Greenhithe Rd



53. Outside 3 Kingfisher *



54. Outside 6 Kingfisher



55. Outside 6 Kingfisher



56. Outside 6 Kingfisher



57. outside 14 Kingfisher



58. Opposite 30 Kingfisher



59. Outside 11 Kingfisher



60. Outside 9 Kingfisher



61. Top of Almond Grove – west end



62. Outside 9 Windfall



63. Outside 11 Windfall



64. Outside 11 Windfall*



65. Outside 50 Rame Rd



66. Outside 27 Rame Rd




68. Opposite 22 Pounamu Avenue

67. Deleted



69. Outside 10 Kimberley Grove



70. Outside 13 Pounamu Rd



71. Contractor damage outside 17 Pounamu Rd



72. Outside 7 Pounamu Rd



73. Outside 5 Pounamu Rd



74. Outside 3 Pounamu Rd



75. Outside 1 Pounamu Rd



76. Outside 12 Shiloh Way




77. Outside 11 Shiloh Way



78. Outside 4 Shiloh Way



*79. Isobel – Outside School **




80. Isobel - outside 21



81. Isobel - outside 21




82. Isobel - outside 23



83. Isobel - outside 25



84. Isobel - outside 25



85. Isobel outside 29




86. Isobel outside 31. *Watercare issue*
Reported and resolved in 24 hours 😊!



87. Wainoni outside 9




88. Wainoni outside 7B




89. Outside 21 Outlook




90. End of Dressage. *Watercare Issue*
Reported and resolved in 48 hours 😊!



91. Outside 18 Dressage



92. Outside 53 Te Wharau




93. Outside 17 Te Wharau



94. Outside 126 Te Wharau




95. Cnr Orwell and Kyle*



96. Outside wetland opposite 22 Orwell




97. Outside 19 Admirals Court



98. NW Crn Pitoitoe and Admiral Court *



99. NE cnr Admirals Court and Pitoitoe



100. Outside 49 Huntington Place



101. Outside 11 Lemon Grove Lane



102. North side of Greenhithe Rd, opposite 71



103. North side of Greenhithe Rd opposite 81.



104. Outside 77 Mackay Drive




105. By park near 38 Shelter Drive




106. Outside 46 Shelter Drive



107. Upper Harbour Dr – opposite 301



108. Cnr Blacks and Eastvale Close



109. Contractor damage outside 72 Roland Rd

110. Contractor damage outside 1 Wainoni Heights